

# 2024 ORANGE COUNTY PRECINCT CODE STRUCTURE

## INTEGRATION OF MUNICIPAL AND COUNTY PRECINCTS

**101A65**

6-Character Precinct Code Break Down		
<b>County Commission District</b>	<b><u>Legacy County Precinct</u></b>	<b>Municipal Precinct</b>

Prior to the March 2020 Presidential Preference Primary, the legacy Elections Management System used by the Orange County Supervisor of Elections maintained County Precincts and Municipal Precincts separately. The current Election Management System only permits the maintenance of a single precinct structure and as such, the legacy County Precincts and legacy Municipal Precincts are integrated into a single structure. Note that election results are posted using the three digits of the Legacy County Precinct.

- 1) Legacy County Precincts are three digits. Legacy County Precincts occasionally contain a letter after the three-digit precinct number. This letter indicates one of the districts contained within the County Precinct and does not encompass the entire Precinct. County Precincts consist of the district assignments of County, State, and Federal districts:
  - a. Orange County Commission District (indicated by the first digit of the three digit precinct number)
  - b. U.S. Congressional District
  - c. State Senate District
  - d. State House District
  - e. School Board District
  - f. Special District
- 2) Legacy Municipal Precincts are four digits. These four digit Municipal Precincts include just the Municipal Precinct.
- 3) The new six-Character Precinct Code is an integration of the legacy County Precincts and the legacy Municipal Precincts into a single system. Neither the legacy County Precincts nor the legacy Municipal Precincts has changed, outside of regular Municipal Annexations. The new six-Character Precinct Code was created by an overlay of the two separate legacy precinct systems.
  - a. The first three digits of the six-Character Precinct Code are the legacy County Precinct Number.
  - b. The fourth character of the six-Character Precinct Code indicates a split of the legacy County Precinct. If no split in County, State, and Federal Districts exist: this character will be 'S'. If the fourth character is 'X', 'Y', or 'Z', a split exists, but the area contained within that area contains no voters, for example, a commercial area without residential addresses.
  - c. The final two digits of the six-Character Precinct Code indicates the Municipal Precinct. If the final two digits are '00,' the Precinct is Unincorporated.
    - i. A table showing the conversion of the legacy Municipal Precincts (left column) to their two-digit codes (right column) is included in this document.

# VISUALIZATION OF THE 6-CHARACTER PRECINCT CODE: PRECINCT 101

Precinct 101 is composed of:

Precinct 101A00 (Precinct 101A + UNINCORPORATED ORANGE COUNTY)

Precinct 101A65 (Precinct 101A + Municipal Precinct 65 [Legacy Orlando Municipal Precinct 6501])

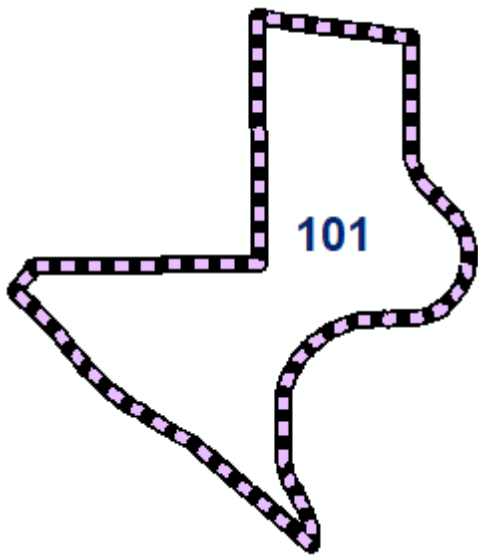
Precinct 101B00 (Precinct 101B + UNINCORPORATED ORANGE COUNTY)

Precinct 101B65 (Precinct 101B + Municipal Precinct 65 [Legacy Orlando Municipal Precinct 6501])

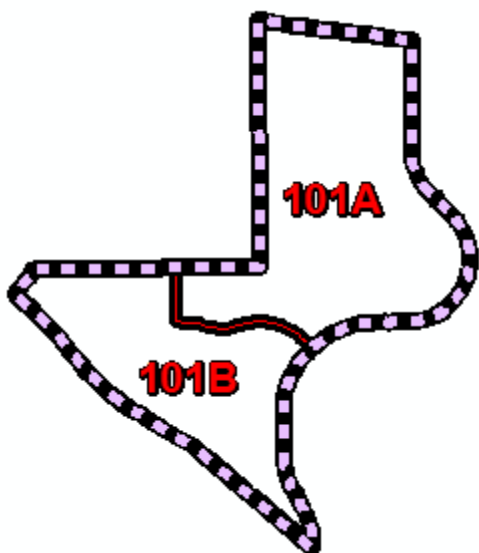
The first four characters are the legacy County Precinct. If there is no split in the legacy County Precinct Structure, the fourth character is an 'S'. If there is a split in the Legacy County Precinct Structure, the fourth character is the sub-precinct letter that used in the legacy County Precinct.

The two digit Municipal Precinct can be found to the right of the legacy Municipal Precinct number in the table at the end of this document. If the area is not incorporated into a municipality, the Municipal Precinct for Unincorporated Orange County is 00.

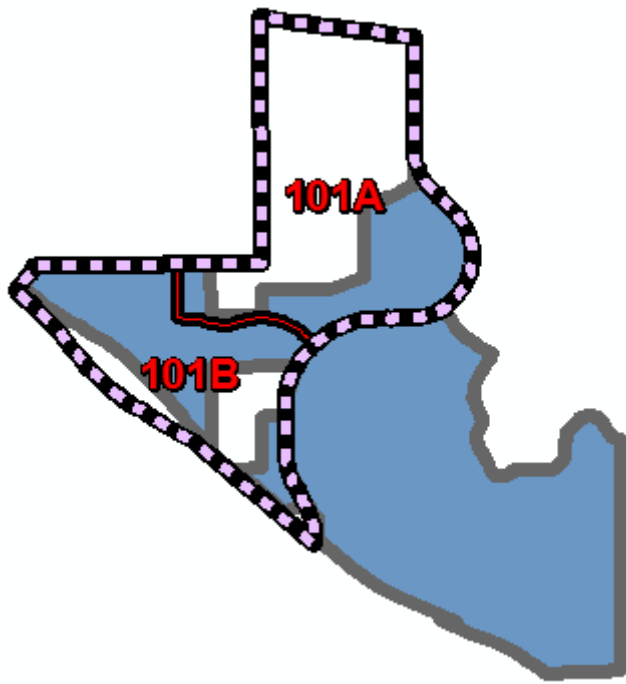
Precinct 101:



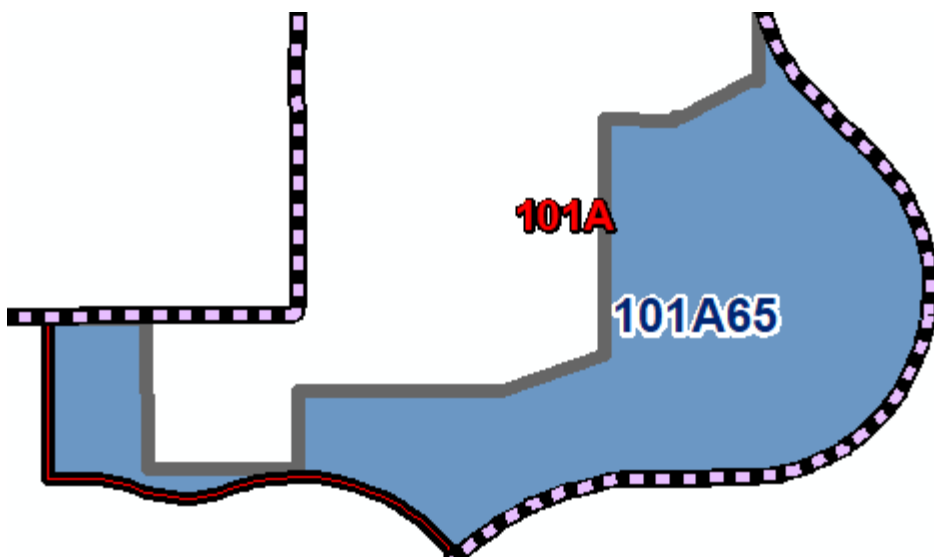
Sub-Precincts 101A and 101B



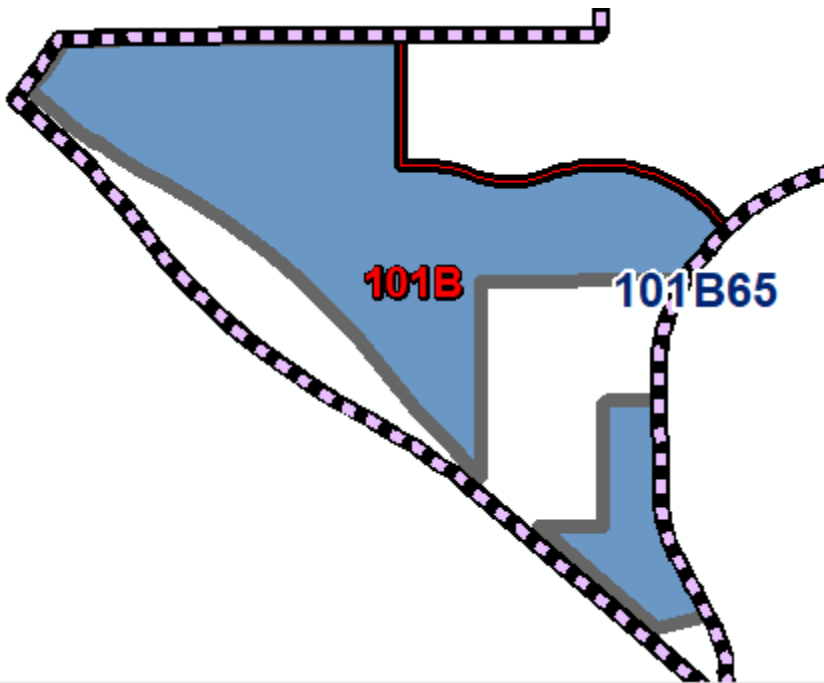
Legacy Municipal Precinct 6501 (BLUE AREA)



Six-Character Precinct 101A65 (The area shared by legacy County Precinct 101A and legacy Municipal Precinct 6501)



New Precinct 101B65 (The area shared by legacy County Precinct 101B and legacy Municipal Precinct 6501)



The area within 101A and 101B that are NOT covered by legacy Municipal Precinct 6501 are going to be known as 101A00 and 101B00 respectively.

**MUNICIPAL PRECINCTS AND DISTRICTS  
WITH ASSOCIATED ORANGE COUNTY PRECINCTS**

<b>MUNICIPALITY</b>	<b>MUNICIPAL PCT</b>	<b>MUNICIPAL DISTRICT</b>	<b>PRECINCT</b>
<b>CITY OF APOPKA</b> <i>(AT LARGE)</i>	<b>AP01</b>	<b>N/A</b>	205A01 205B01 210S01 224S01 225A01 225B01 226S01 227S01 228S01 229S01 230S01 231S01 232S01
	<b>AP02</b>	<b>N/A</b>	205A02 209S02 233S02 234S02 236S02 237S02 238A02 238B02 238C02
<b>CITY OF OCOEE</b> <i>(SINGLE MEMBER DISTRICTS)</i>	<b>OC06</b>	<b>1</b>	221A06 221B06 222S06 223S06 242A06 242B06
	<b>OC07</b>	<b>2</b>	201A07 201B07 218S07 219S07 220A07 220B07 220C07 221A07
	<b>OC08</b>	<b>3</b>	106S08 109A08 201A08 220A08 220B08 220D08 221A08 240S08 241S08
	<b>OC09</b>	<b>4</b>	218S09 222S09 223S09
<b>CITY OF WINTER GARDEN</b> <i>(SINGLE MEMBER DISTRICTS)</i>	<b>WG11</b>	<b>1</b>	106S11 107S11 108A11
	<b>WG12</b>	<b>2</b>	107S12 108A12 108B12 109A12

**MUNICIPAL PRECINCTS AND DISTRICTS  
WITH ASSOCIATED ORANGE COUNTY PRECINCTS**

<b>MUNICIPALITY</b>	<b>MUNICIPAL PCT</b>	<b>MUNICIPAL DISTRICT</b>	<b>PRECINCT</b>
			132A12 132B12
	<b>WG13</b>	<b>3</b>	105S13 108A13 109A13 109C13 130S13 131A13 220B13
	<b>WG14</b>	<b>4</b>	109A14 109B14 109C14 131A14 131B14 132B14 138S14
<b>CITY OF WINTER PARK (AT LARGE)</b>	<b>WP16</b>	<b>N/A</b>	515S16 516S16 517S16
	<b>WP17</b>	<b>N/A</b>	517S17 520A17 521A17
	<b>WP18</b>	<b>N/A</b>	521A18 522B18 527A18
	<b>WP19</b>	<b>N/A</b>	510A19 511A19 511B19 512S19 514S19 518S19 519S19
	<b>WP20</b>	<b>N/A</b>	510A20 511A20 511B20 519S20 522B20 523A20 523B20
<b>CITY OF MAITLAND (AT LARGE)</b>	<b>MA21</b>	<b>N/A</b>	204B21 512S21 513S21 514S21 515S21 546A21
	<b>MA22</b>	<b>N/A</b>	514S22 515S22 516S22
<b>TOWN OF WINDERMERE (AT LARGE)</b>	<b>WM24</b>	<b>N/A</b>	129S24 130S24 905S24

**MUNICIPAL PRECINCTS AND DISTRICTS  
WITH ASSOCIATED ORANGE COUNTY PRECINCTS**

<b>MUNICIPALITY</b>	<b>MUNICIPAL PCT</b>	<b>MUNICIPAL DISTRICT</b>	<b>PRECINCT</b>
<b>TOWN OF OAKLAND</b> <i>(AT LARGE)</i>	<b>OA25</b>	<b>N/A</b>	132A25 132B25 132C25
<b>TOWN OF EATONVILLE</b> <i>(AT LARGE)</i>	<b>EA26</b>	<b>N/A</b>	204A26
<b>CITY OF BAY LAKE</b> <i>(AT LARGE)</i>	<b>BL27</b>	<b>N/A</b>	126A27 126C27
<b>CITY OF LAKE BUENA VISTA</b> <i>(AT LARGE)</i>	<b>LB28</b>	<b>N/A</b>	126A28
<b>CITY OF BELLE ISLE</b> <i>(AT LARGE)</i>	<b>BI29</b>	<b>N/A</b>	333B29 334S29
	<b>BI30</b>	<b>N/A</b>	333B30 339B30 341C30 341Y30
<b>CITY OF EDGEWOOD</b> <i>(AT LARGE)</i>	<b>ED31</b>	<b>N/A</b>	327S31 328S31 330A31 330B31
<b>CITY OF ORLANDO</b> <i>(SINGLE MEMBER DISTRICTS)</i>	<b>OL32</b>	<b>1</b>	417B32 426Z32 431A32 431B32 431C32 431D32
	<b>OL33</b>	<b>1</b>	339A33 341A33 341B33 426A33 426Z33 431A33 431B33
	<b>OL34</b>	<b>2</b>	323A34 323B34 336A34 336B34 338B34
	<b>OL35</b>	<b>1</b>	319B35 320S35 321S35 343A35 343B35 345A35 345B35
	<b>OL36</b>	<b>1</b>	432A36 432B36 432C36 432D36

**MUNICIPAL PRECINCTS AND DISTRICTS  
WITH ASSOCIATED ORANGE COUNTY PRECINCTS**

<b>MUNICIPALITY</b>	<b>MUNICIPAL PCT</b>	<b>MUNICIPAL DISTRICT</b>	<b>PRECINCT</b>
	<b>OL37</b>	<b>1</b>	405S37 419S37 420A37 430A37 430B37 430C37 430D37 430E37
	<b>OL38</b>	<b>1</b>	412S38 415A38 415B38 416S38 418A38 418B38 418C38 438B38
	<b>OL39</b>	<b>1</b>	345A39 345C39 438B39
	<b>OL40</b>	<b>2</b>	315S40 316S40 317S40 322S40 324A40 336B40
	<b>OL41</b>	<b>2</b>	304S41 305B41 324B41
	<b>OL42</b>	<b>2</b>	306S42 314S42 315S42
	<b>OL43</b>	<b>2</b>	316S43 321S43 322S43 338A43 339A43 339B43 343A43
	<b>OL44</b>	<b>2</b>	304S44 305A44 305B44 306S44
	<b>OL45</b>	<b>3</b>	202S45 213S45 214S45
	<b>OL46</b>	<b>3</b>	504A46 505A46 505B46 523A46 548S46
	<b>OL47</b>	<b>3</b>	504A47 522A47 523A47 524S47

**MUNICIPAL PRECINCTS AND DISTRICTS  
WITH ASSOCIATED ORANGE COUNTY PRECINCTS**

MUNICIPALITY	MUNICIPAL PCT	MUNICIPAL DISTRICT	PRECINCT
			525A47 525B47
	<b>OL48</b>	<b>3</b>	507S48 508S48 509S48 637S48
	<b>OL49</b>	<b>3</b>	202S49 508S49 509S49 510A49 511A49
	<b>OL50</b>	<b>3</b>	524S50 525A50 525B50 526A50
	<b>OL51</b>	<b>4</b>	502S51 503S51 504A51 504B51 505B51
	<b>OL52</b>	<b>4</b>	302B52 303S52 304S52 325S52 337S52
	<b>OL53</b>	<b>4</b>	328S53 622S53 631S53 633S53 914S53
	<b>OL54</b>	<b>4</b>	301S54 303S54 501S54 502S54
	<b>OL55</b>	<b>4</b>	301S55 302A55 302B55 303S55 629B55 629C55 629Z55 630B55 630C55
	<b>OL56</b>	<b>4</b>	301S56 302A56 302B56 326S56 327S56 328S56 330B56 630B56 630C56 908S56 909S56



**MUNICIPAL PRECINCTS AND DISTRICTS  
WITH ASSOCIATED ORANGE COUNTY PRECINCTS**

<b>MUNICIPALITY</b>	<b>MUNICIPAL PCT</b>	<b>MUNICIPAL DISTRICT</b>	<b>PRECINCT</b>
	<b>OL57</b>	<b>5</b>	601S57 602S57 624S57 625A57 627S57 629A57
	<b>OL58</b>	<b>5</b>	548S58 601S58 629A58 629B58
	<b>OL59</b>	<b>5</b>	612A59 612B59 614S59 623S59
	<b>OL60</b>	<b>5</b>	214S60 602S60 603S60 604S60 625A60 625B60
	<b>OL61</b>	<b>5</b>	613S61 624S61
	<b>OL62</b>	<b>6</b>	627S62 628S62 629A62 630A62
	<b>OL63</b>	<b>6</b>	624S63 626S63 627S63
	<b>OL64</b>	<b>6</b>	623S64
	<b>OL65</b>	<b>6</b>	113A65 113B65 115A65 614S65 615S65 616A65 616B65 616C65 616D65 620S65 622S65 636A65 636B65 902S65
	<b>OL66</b>	<b>6</b>	614S66 634S66

# MUNICIPAL CODE KEY

MUNICIPAL PCT (SINCE 2023)	MUNICIPAL DISTRICT (IF SINGLE MEMBER)	OLD MUNICIPAL PCT(S) (BEFORE 2023)
-------------------------------	--	---------------------------------------

CITY OF APOPKA (AT LARGE)		
AP01	N/A	AP01; 9104
AP02	N/A	AP02; 9204

TOWN OF OAKLAND (AT LARGE)		
OA25	N/A	OA18; 9108

CITY OF ORLANDO (SINGLE MEMBER DISTRICTS)		
OL32	1	OL31; 1101
OL33	1	OL32; 1201
OL35	1	OL34; 1401
OL36	1	OL35; 1501
OL37	1	OL36; 1601
OL38	1	OL37; 1701
OL39	1	OL38; 1801
OL34	2	2601
OL40	2	OL40; 2201
OL41	2	OL39; 2101
OL42	2	OL41; 2301
OL43	2	OL42; 2401
OL44	2	OL43; 2501
OL45	3	OL44; 3101
OL46	3	OL45; 3201
OL47	3	OL46; 3301
OL48	3	OL47; 3401
OL49	3	OL48; 3501
OL50	3	OL49; 3601
OL51	4	OL50; 4101
OL52	4	OL51; 4201
OL53	4	OL52; 4301
OL54	4	OL53; 4401
OL55	4	OL54; 4501
OL56	4	OL55; 4601
OL57	5	OL56; 5101
OL58	5	OL57; 5201
OL59	5	OL58; 5301
OL60	5	OL59; 5401
OL61	5	OL60; 5501
OL62	6	OL61; 6101
OL63	6	OL62; 6201
OL64	6	OL63; 6301
OL65	6	OL64; 6401
OL66	6	OL65; 6501

CITY OF BAY LAKE (AT LARGE)		
BL27	N/A	BL05; 9111

CITY OF OCOEE (SINGLE MEMBER DISTRICTS)		
OC06	1	OC21; 1106
OC07	2	OC22; 2106
OC08	3	OC23; 3106
OC09	4	OC24; 4106

CITY OF BELLE ISLE (AT LARGE)		
BI29	N/A	BI07; 9113
BI30	N/A	BI08; 9213

TOWN OF WINDERMERE (AT LARGE)		
WM24	N/A	WM71; 9107

TOWN OF EATONVILLE (AT LARGE)		
EA26	N/A	EA09; 9110

CITY OF WINTER GARDEN (SINGLE MEMBER DISTRICTS)		
WG11	1	WG81; 1103
WG12	2	WG82; 2103
WG13	3	WG83; 3103
WG14	4	WG84; 4103

CITY OF EDGEWOOD (AT LARGE)		
ED31	N/A	ED11; 9114

CITY OF WINTER PARK (AT LARGE)		
WP16	N/A	WP91; 9102
WP17	N/A	WP92; 9202
WP18	N/A	WP93; 9302
WP19	N/A	WP94; 9402
WP20	N/A	WP95; 9502

CITY OF LAKE BUENA VISTA (AT LARGE)		
LB28	N/A	LB13; 9112

CITY OF MAITLAND (AT LARGE)		
MA21	N/A	MA15; 9105
MA22	N/A	MA16; 9205